

Product Overview

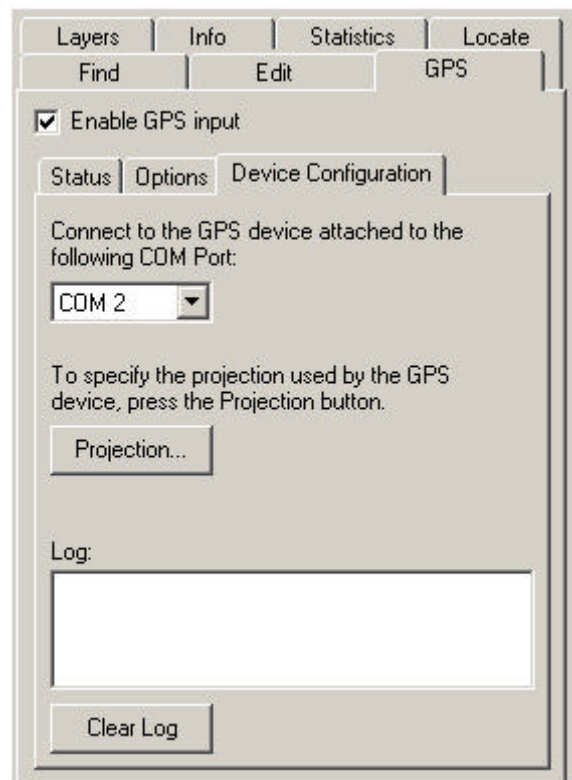
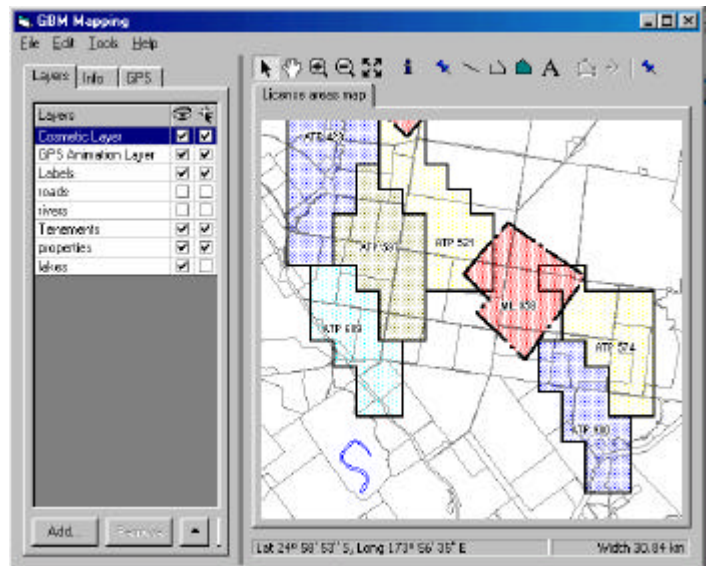
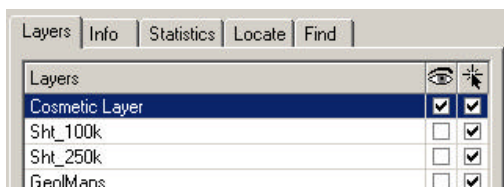
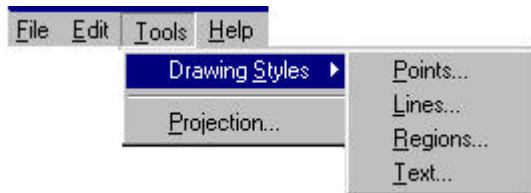
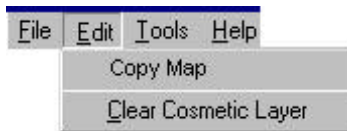
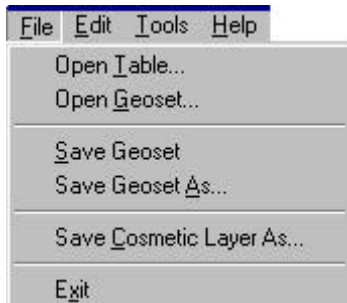


GBM Mapping V2

Exa-Min Technologies

Key Phrases

- ◆ View and interrogate GIS maps
- ◆ GPS tracking
- ◆ Drawing and annotation



Deployment Options

GBM Mapping is a member of the GBM Software and GeoBasemap product range developed by Exa-Min Technologies.

The product delivers a stand-alone mapping environment based on the MapInfo MapX mapping engine. It provides a cost-effective platform for corporate wide dissemination of mapping data in a form that is readily accessible to all levels of computer users. The product is highly configurable, allowing in-house GIS specialists to easily customise the way map related data is presented and interrogated by less highly trained end-users.

Standard Edition

This is the base system. It allows end-users with minimal GIS expertise to open and view GIS maps, interrogate information attached to map objects and track location provided by a connected GPS receiver.

Additionally, users may draw annotations on a cosmetic layer and save that layer as a GIS data file. Map can be saved between sessions and views copied to the windows paste buffer for insertion into other windows applications such as Microsoft Word.

Also available are customisable Info, Statistics, Find and GIS locate tools. GIS attribute editing can be controlled through a custom forms implementation based on that implemented in the Exa-Min GBM Mobile product.

Linking Edition

The linking edition incorporates all features of the standard edition but also supports hot-linking to external applications through GeoBasemap MapLinker.

MapLinker and the underlying GBM Linker integration server supports two way hot-linking between a wide range of external applications including GIS viewers, Document and Asset management systems. The GBM Linker SDK supports development of plug-ins for additional applications including Microsoft Access or other in-house developed applications.

Custom Editions

GBM Mapping provides a robust framework for fast track development of custom mapping solutions. Customer specific implementations commonly involve incorporation of custom dialogs onto the left hand frame and integration of custom business rules to control interaction of these dialogs with the wide range of specialist mapping functions supported by the core product.

Customers benefit from the reduced development time and reductions in ongoing software maintenance costs made possible from leveraging on the robust pre-developed components and mapping logic built into the GBM software development libraries.

GBM Mapping supersedes and delivers all functionality from the earlier XLinker product.



GBM Software, GBM ImageLinker, MapLinker and GeoBasemap are Exa -Min trade marks.

Exa-Min
Technologies

Second Floor, 143 Charlotte St, BRISBANE
GPO Box 3202, Brisbane Q 4001
AUSTRALIA

Phone + 61 7 3210 0741

Fax + 61 7 3210 0738

www.geobasemap.com
mapping@geobasemap.com

Exa-Min Technologies, November 2003